

# CROW WING COUNTY

## December 1, 2015 Snow Event #1 Delphi 2015-5

### Reported Event Conditions

Date: 11/30-12/2  
 Event No: #1 Delphi 2015-5  
 Begin Time: 11/30 6pm  
 End Time: 12/2 6am  
 Weather: Snow/Rain  
 Precipitation: .25" Rain/6" Snow  
 Temperature: 33\18  
 Wind: 15mph

### Event Costs

Salt	\$14,233
Sand	\$0
Brine	\$4,338
Equipment/Fuel	\$19,888
Personnel Reg.	\$9,112
Personnel OT	\$242
<b>Total</b>	<b>\$47,813</b>
Cost Mile	\$86
Season Total:	\$73,165

### Priority By Route

#### Priority 1

% Target 1A Met: 100%  
 % Target 1B Met: 100%

#### Priority 2

% Target 2A Met: 100%  
 % Target 2B Met: 100%




#### Priority 3

% Target 3A Met: 100%



### Legend

 MnDOT Highway

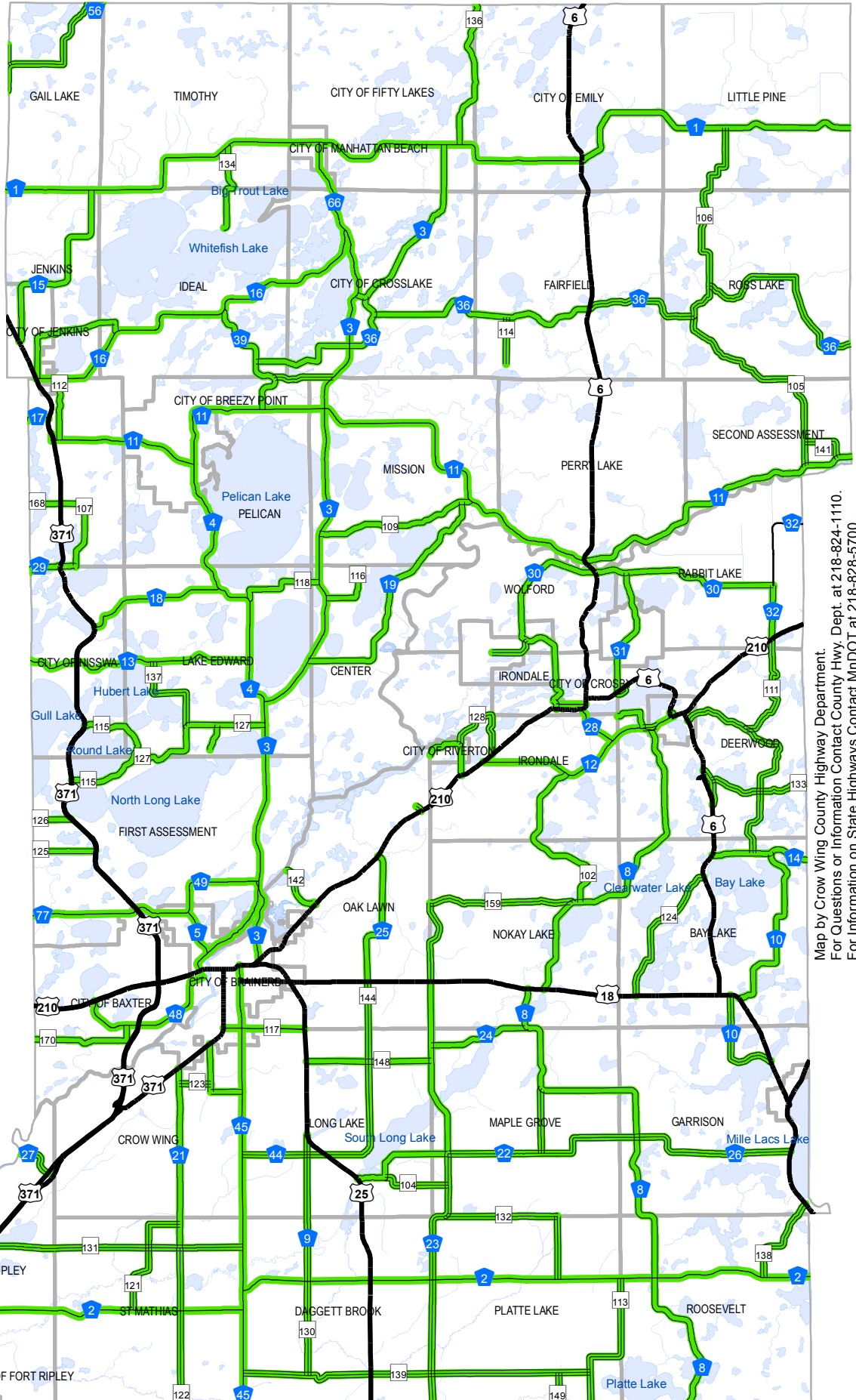
#### Route Priority

 1 (ADT>5000)  
 2 (500>ADT<5000)  
 3 (ADT<500)

#### Route Target

 Target Achieved  
 Target Not Achieved

Report Date: 12/7/2015



Map by Crow Wing County Highway Department.  
 For Questions or Information Contact County Hwy. Dept. at 218-824-1110.  
 For Information on State Highways Contact MnDOT at 218-828-5700.