

CROW WING COUNTY

2013/2014 Snow Event Map



Reported Event Conditions	
Date:	3/27/2014
Event No:	19 No Name #9
Begin Time:	3/27 3am
End Time:	3/27 5pm
Weather:	Rain/Snow
Precipitation:	1" Rain/3" Snow
Temperature:	35 / 15
Wind:	15 mph




Event Costs	
Salt	\$9,761
Sand	\$8,058
Brine	\$2,056
Equipment/Fuel	\$26,855
Personnel Reg.	\$8,902
Personnel OT	\$3,445
Total	\$59,077
Cost Mile	\$95

Priority By Route	
Priority 1	
% Goals met:	100%
% Goals not met:	0%
Priority 2	
% Goals met:	100%
% Goals not met:	0%
Priority 3	
% Goals met:	100%
% Goals not Met:	0%



Legend

 MnDOT Highway

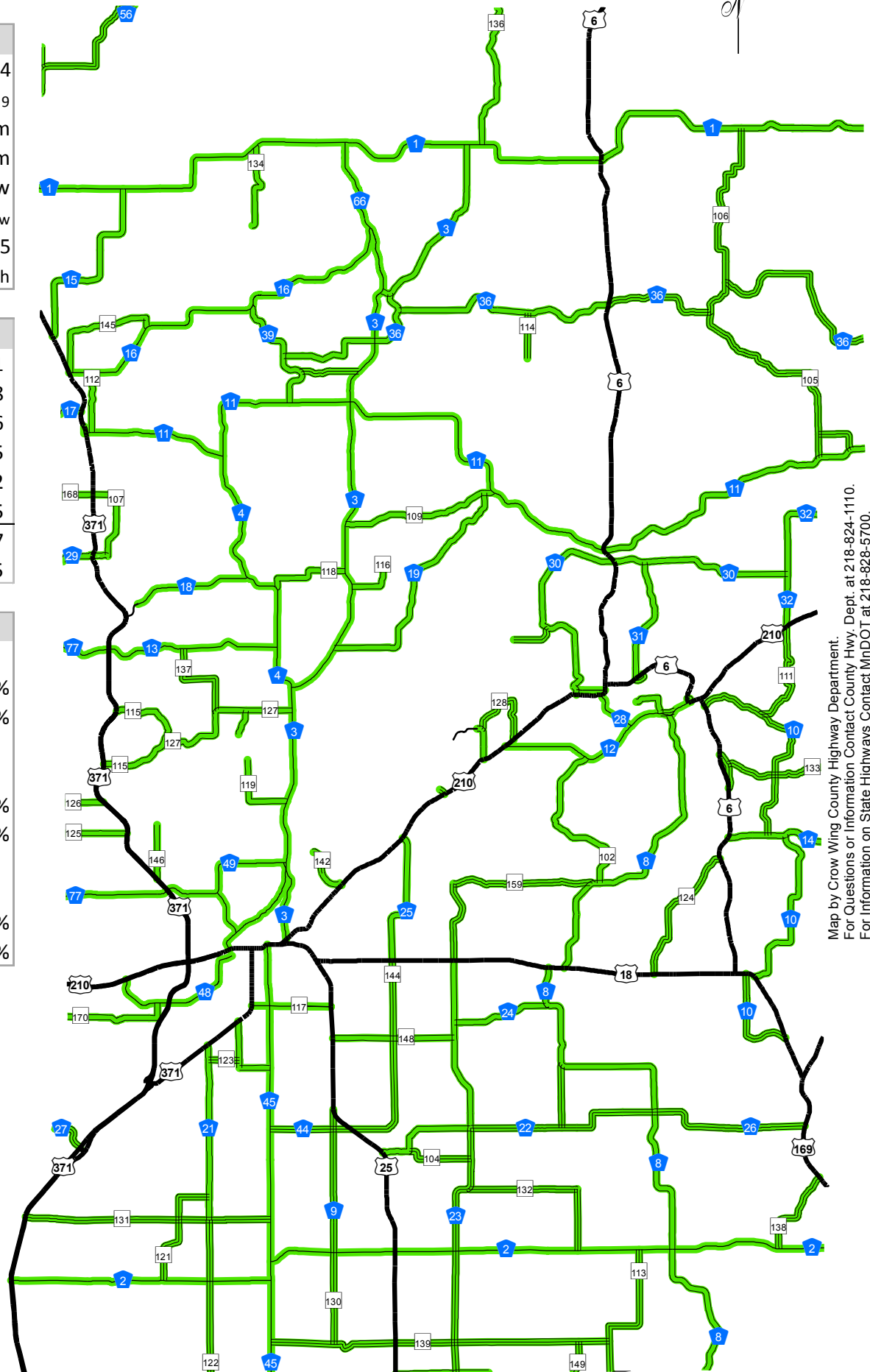
Route Priority

-  1 (ADT>5000)
-  2 (500>ADT<5000)
-  3 (ADT<500)

Route Target

-  Goals Met
-  Goals Not Met

Report Date: 4/3/2014



Map by Crow Wing County Highway Department.
 For Questions or Information Contact County Hwy. Dept. at 218-824-1110.
 For Information on State Highways Contact MnDOT at 218-828-5700.